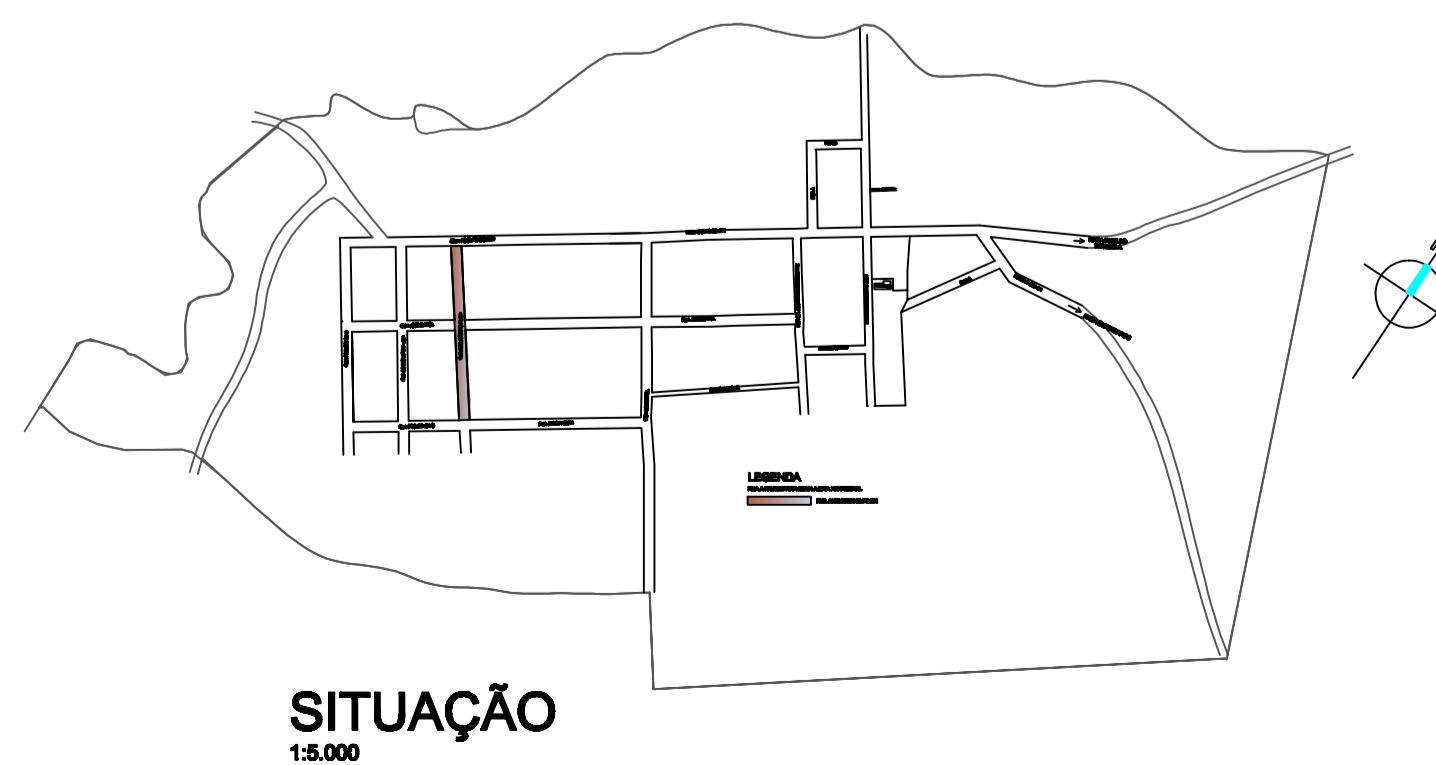
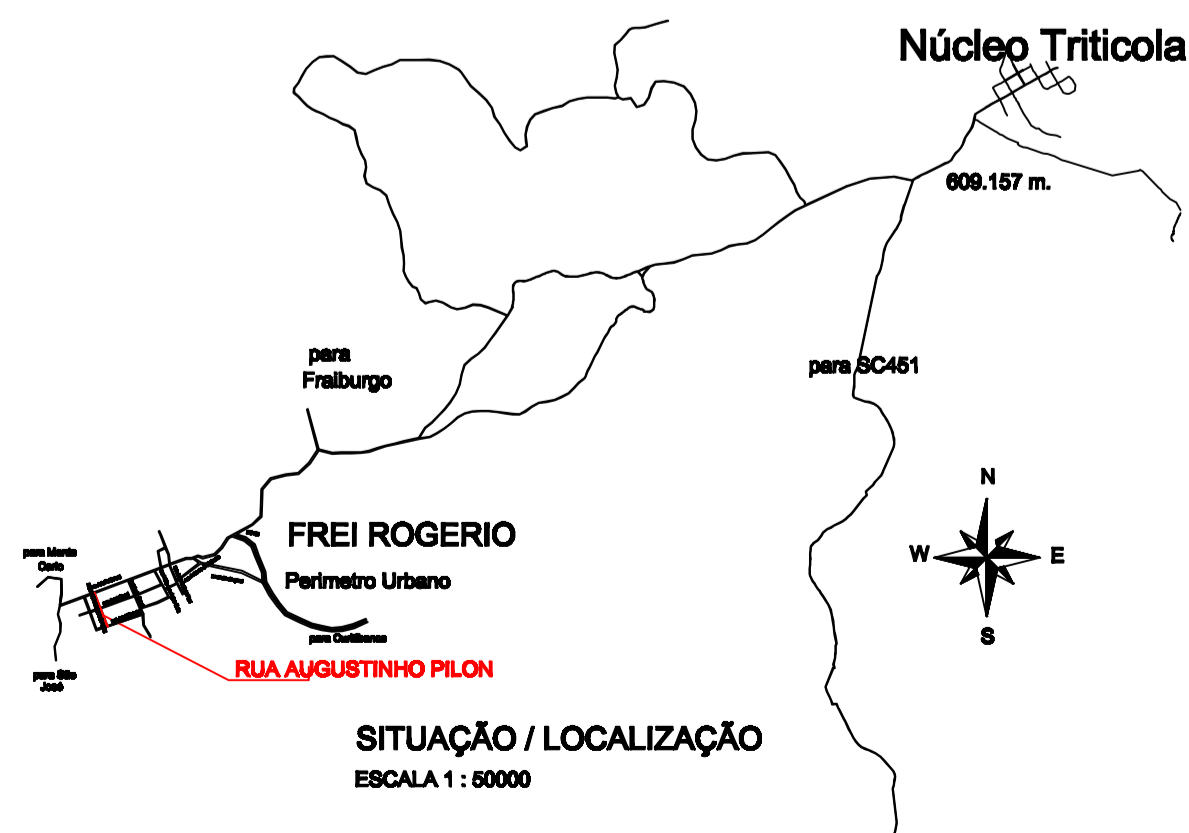
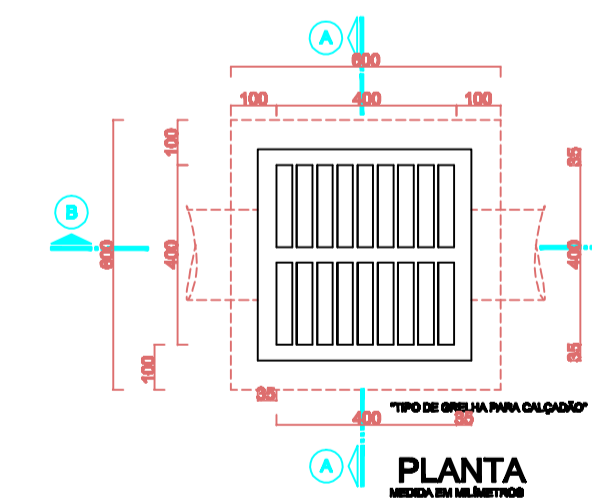
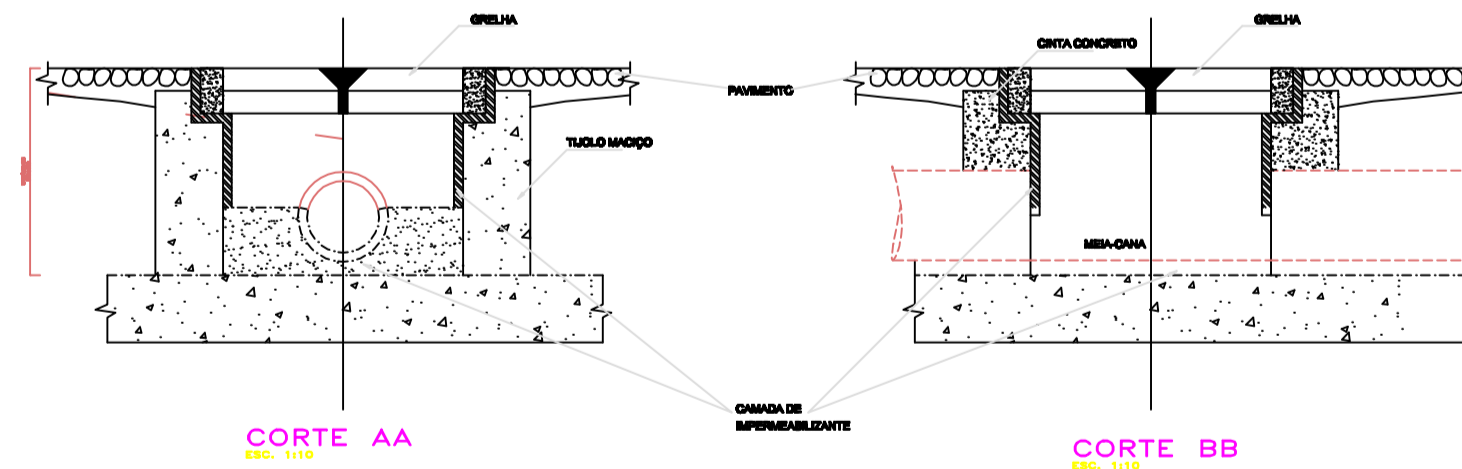
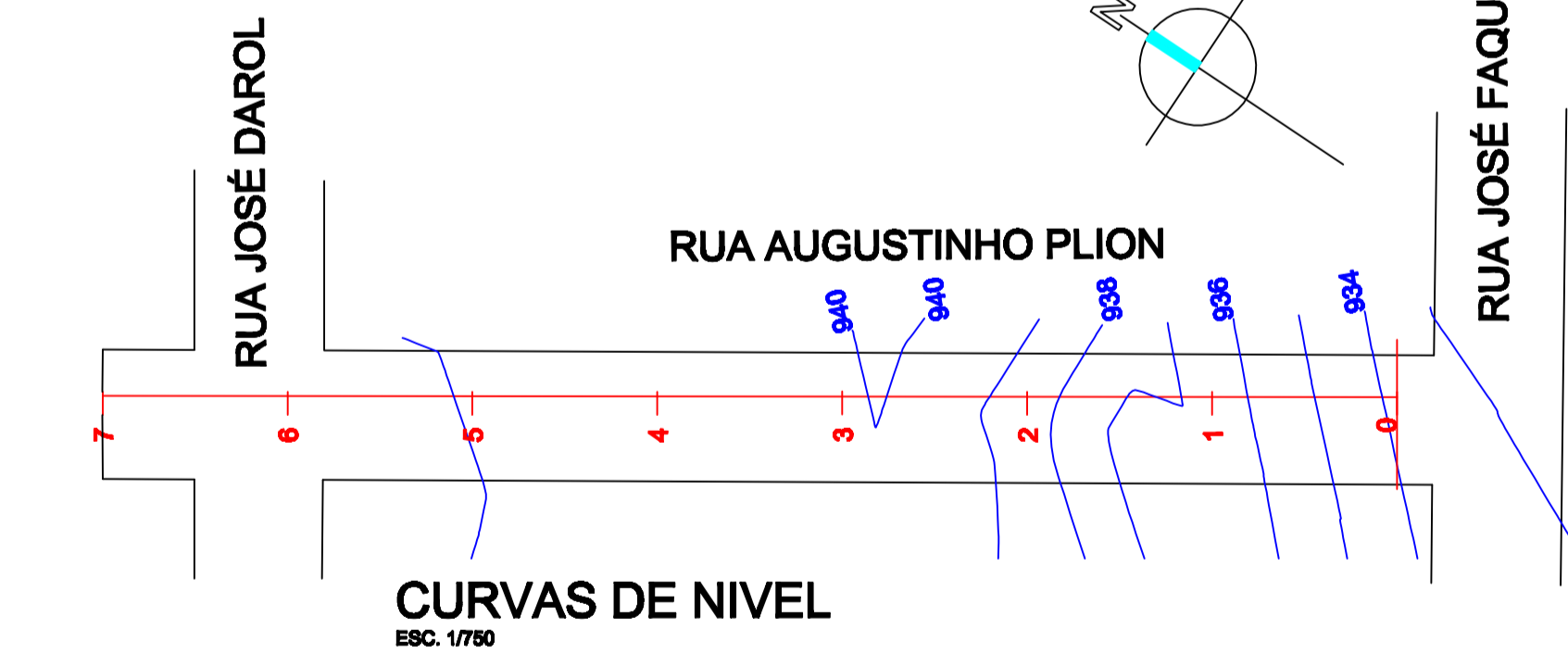
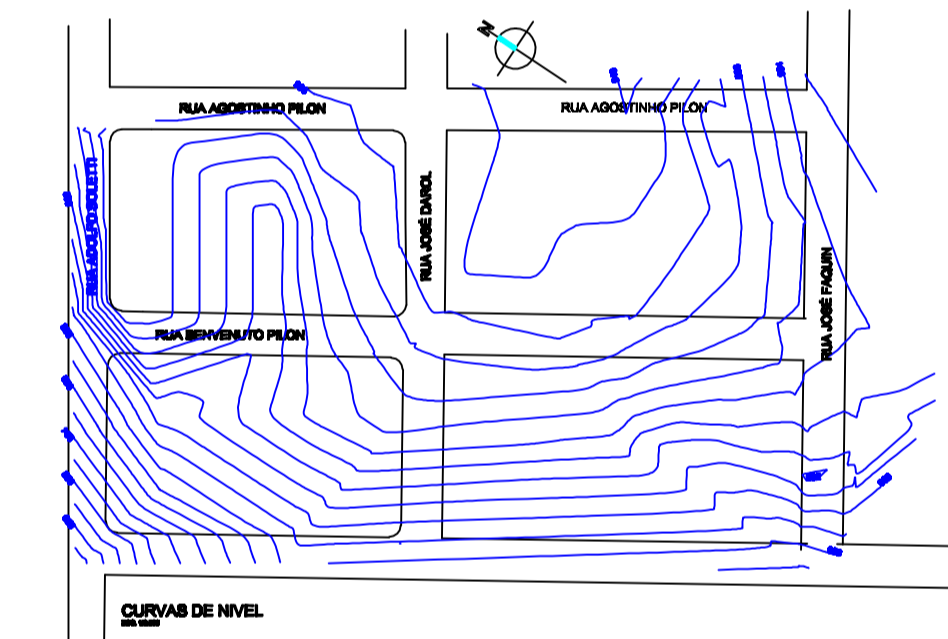
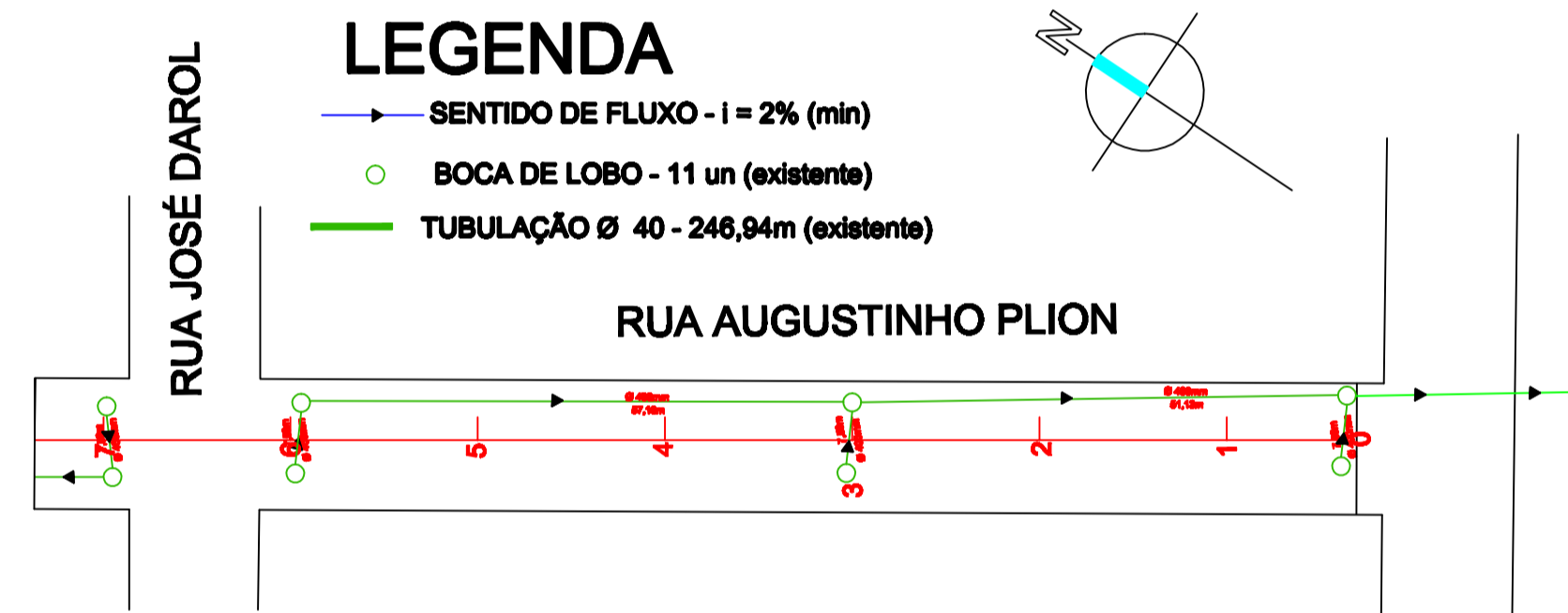
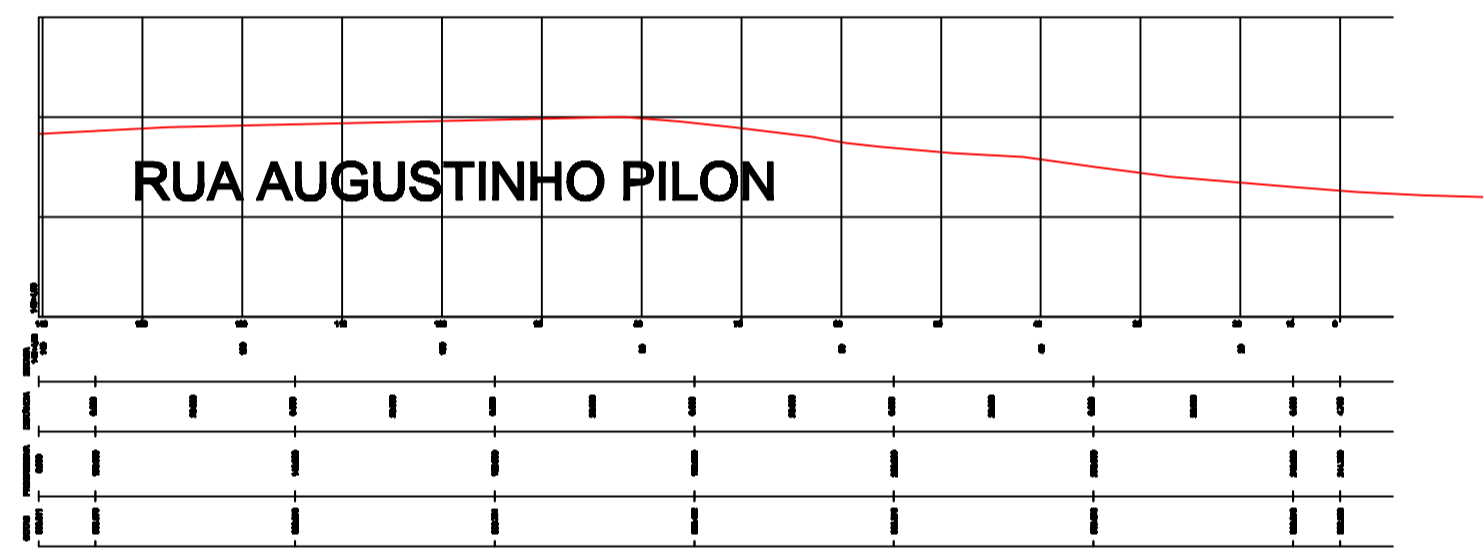
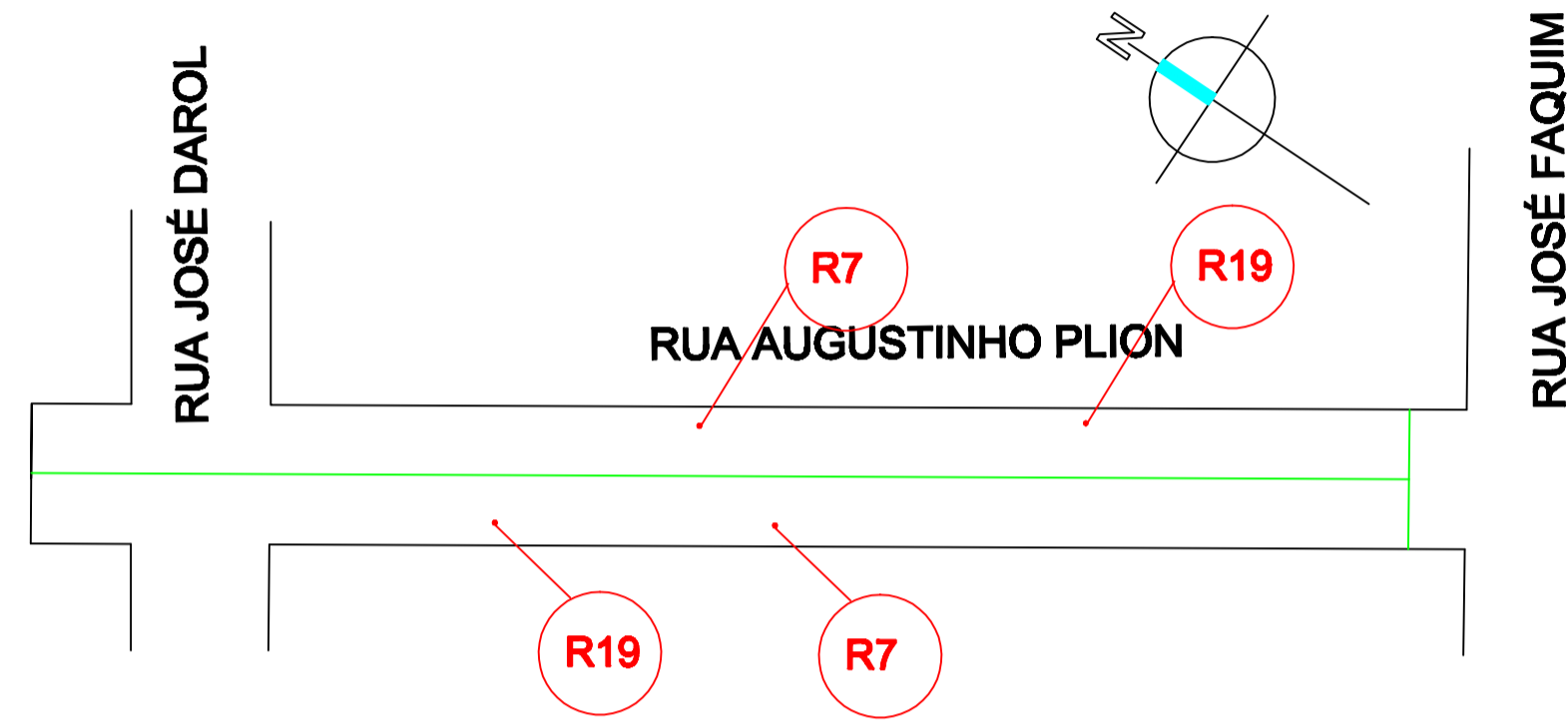
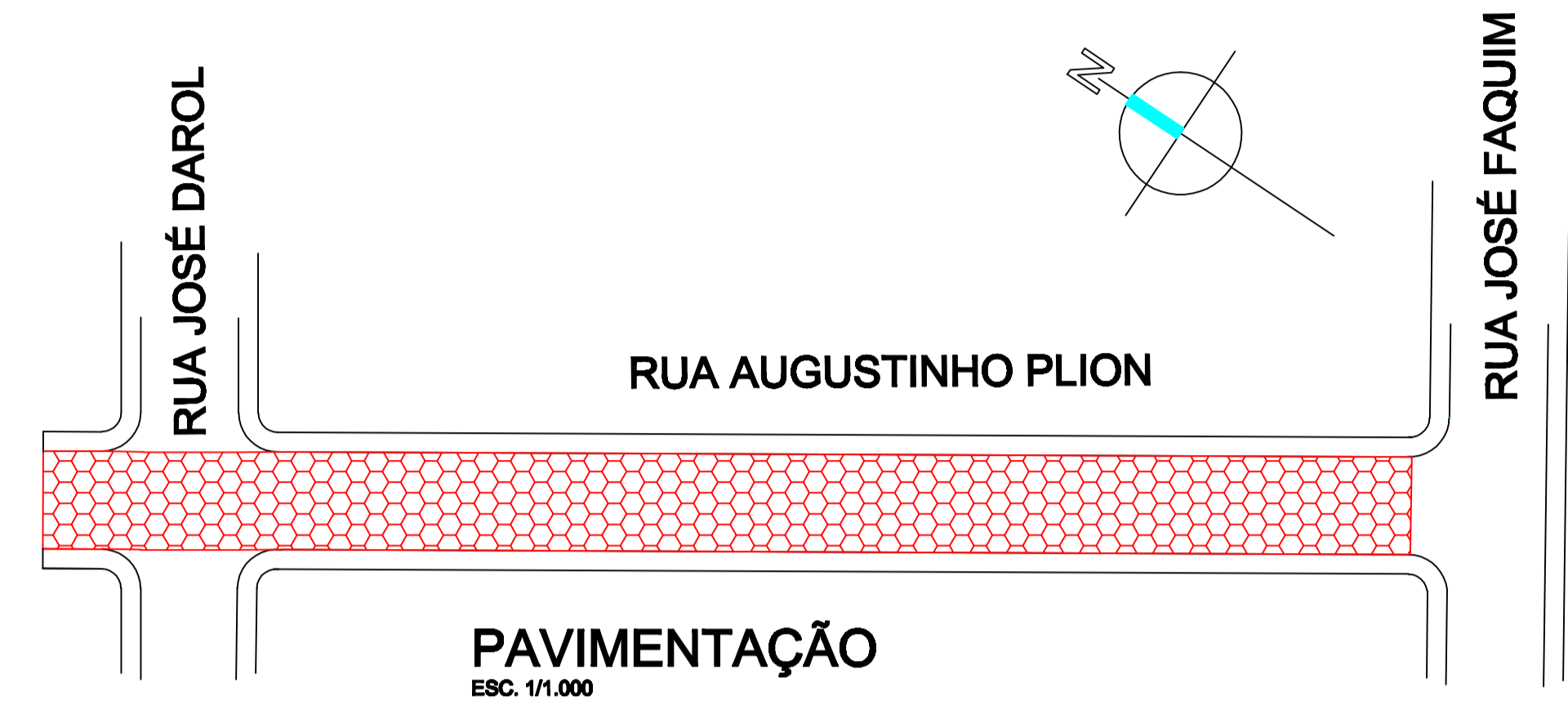


**ESTATÍSTICA DAS ÁREAS**

RUA AUGUSTINHO PILON (est. 0 até est. 7)	
EXTENSÃO	140,00m
LARGURA	10,00m
PISTA ROLAMENTO	10,00m
PASSEIOS	2,00m (cada)
ÁREA A PAVIMENTAR	1.400,00m²
MEIO FIO	306,00m

**LEGENDA**

- R1** PARADA OBRIGATORIA - PADRÃO R1  
LADO MINIMO 0,25m  
ORLA INF. BRANCA MIN. 0,020m  
ORLA EXT. VERM. MIN. 0,010m
- R7** PROIBIDO ULTRAPASSAR - PADRÃO R7  
DIAMETRO MINIMO 0,40m  
TARJA MINIMA 0,040m  
ORLA MINIMA 0,040m
- R19** VELOCIDADE - PADRÃO R19 - (40km/h)  
DIAMETRO MINIMO 0,40m  
TARJA MINIMA 0,040m  
ORLA MINIMA 0,040m



**PREFEITURA MUNICIPAL DE FREI ROGÉRIO - SC**

Projeto PAVIMENTAÇÃO			
Obra PAVIMENTAÇÃO - LAJOTA HEXAGONAL	Referência ESTAQUEAMENTO/SINALIZAÇÃO DRENAGEM/PLANALIMÉTRICO LOCALIZAÇÃO/SITUAÇÃO/DETALHES	Área 2.625,50M²	Pranche 01/01
Localização RUA AUGUSTINHO PILON	Responsável Técnico	Escala Indicada	Data 08/09/2016